





ClimSA

INTRA-ACP CLIMATE SERVICES AND RELATED APPLICATIONS PROGRAMME



African Centre of Meteorological Applications for Development (ACMAD)

Continental Multi-Hazard & Advisory Bulletin



Issued on: February 10th, 2022

Validity period: February 11th to 15th, 2022

previ@acmad.org

www.acmad.net/new/NEWSITEACMAD

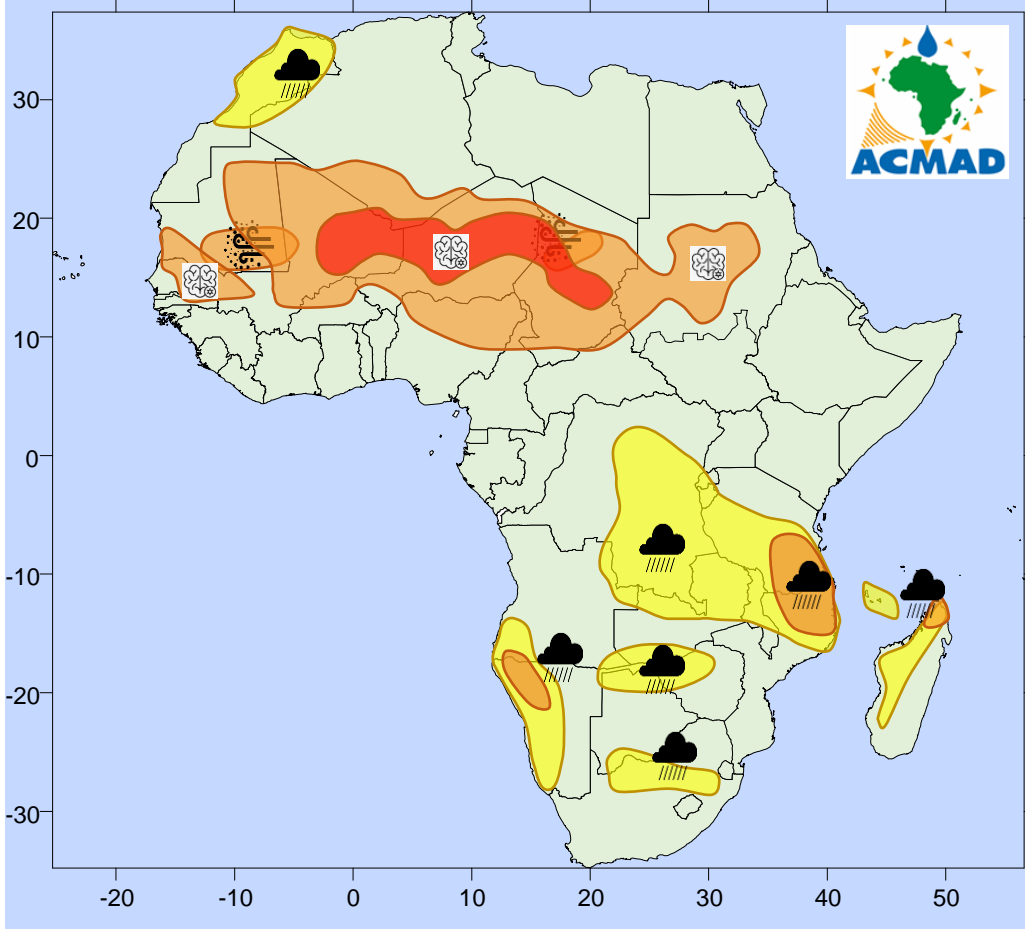
www.climsa.org





[archive](#)

MULTI-HAZARD OUTLOOK

Validity: 2022-02-11

issued on 2022-02-10



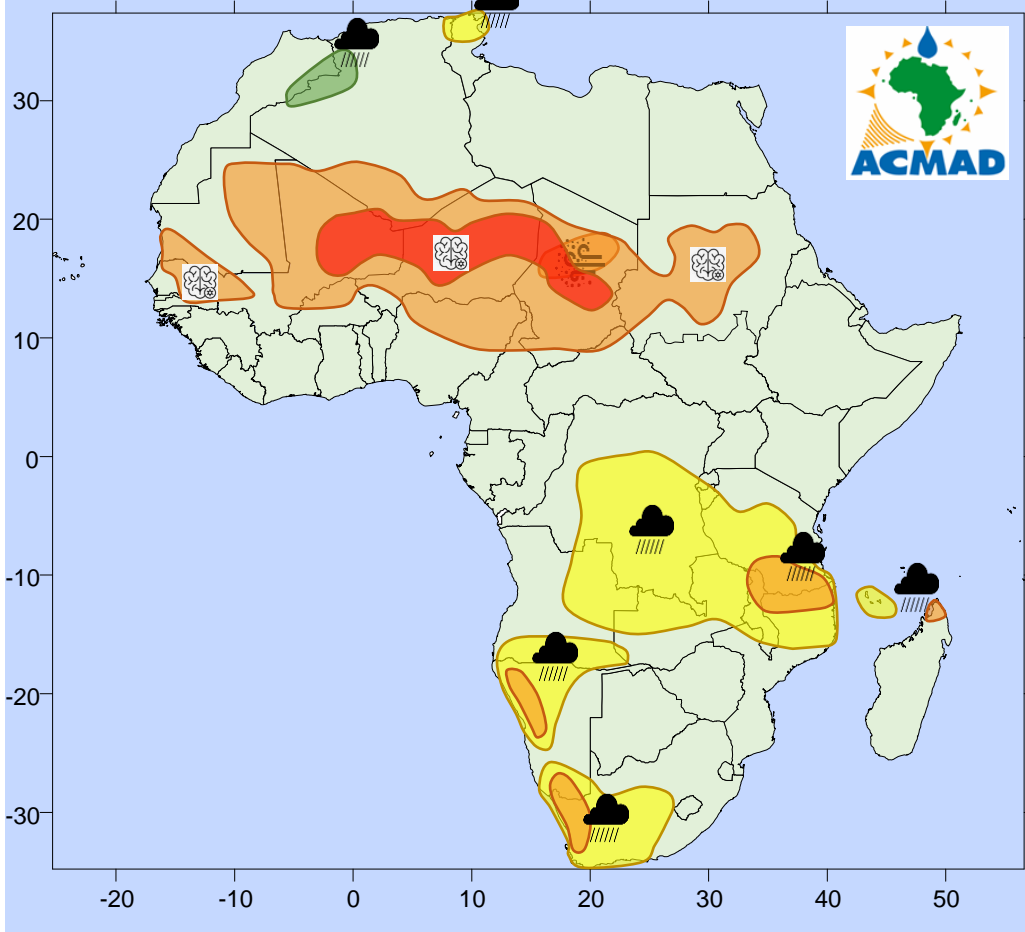
 Rain	 Wind	 Dust	 Meningitis
Very heavy >100mm	Very strong >80kmh ⁻¹	Very heavy >1000µg m ⁻³	Very likely
Heavy 50-100mm	Strong >65kmh ⁻¹	Heavy >600µg m ⁻³	Likely
Moderate 10 - 49mm	Moderate >50kmh ⁻¹	Moderate >400µg m ⁻³	Less likely
Light 1 - 10mm	Light <50kmh ⁻¹	Light <200µg m ⁻³	







MULTI-HAZARD OUTLOOK

Validity: 2022-02-12

issued on 2022-02-10



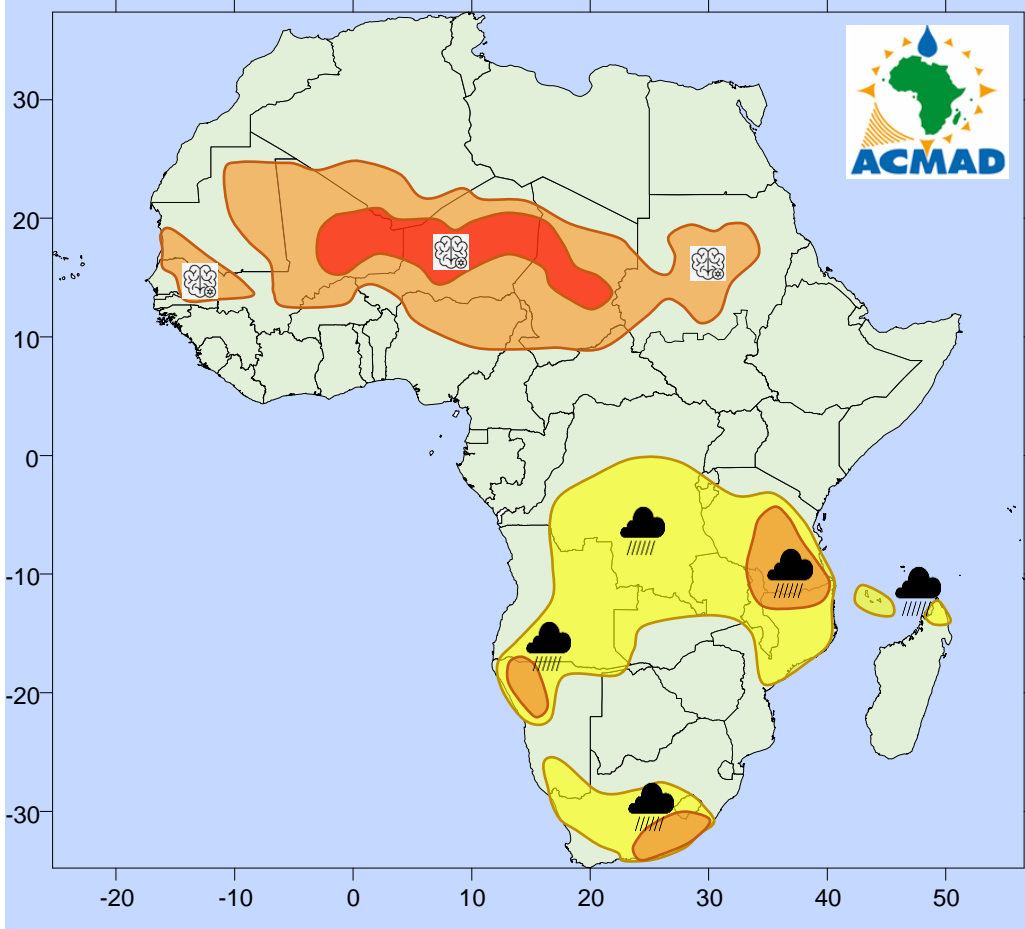
 Rain	 Wind	 Dust	 Meningitis
Very heavy >100mm	Very strong >80kmh ⁻¹	Very heavy >1000µg m ⁻³	Very likely
Heavy 50-100mm	Strong >65kmh ⁻¹	Heavy >600µg m ⁻³	Likely
Moderate 10 - 49mm	Moderate >50kmh ⁻¹	Moderate >400µg m ⁻³	Less likely
Light 1 - 10mm	Light <50kmh ⁻¹	Light <200µg m ⁻³	







MULTI-HAZARD OUTLOOK

Validity: 2022-02-13

issued on 2022-02-10



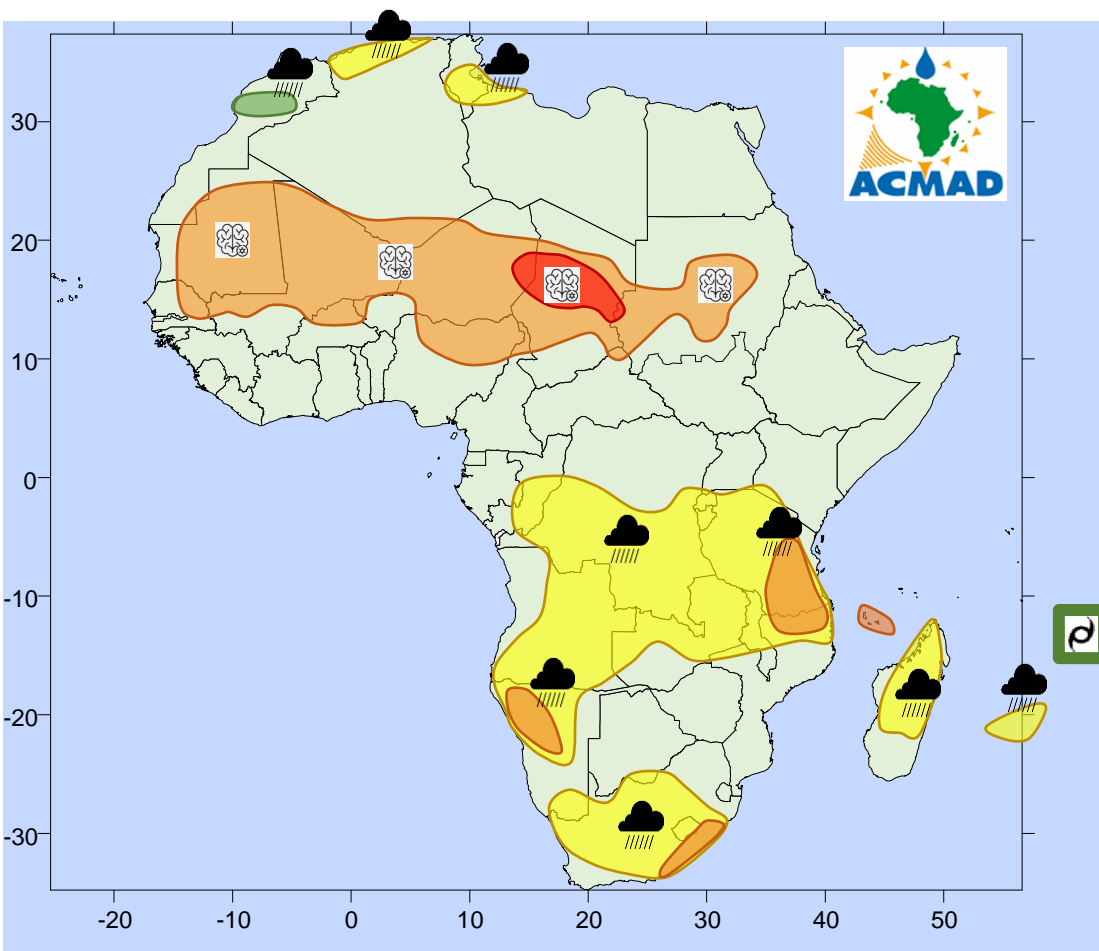
 Rain	 Wind	 Dust	 Meningitis
Very heavy >100mm	Very strong >80kmh ⁻¹	Very heavy >1000µg m ⁻³	Very likely
Heavy 50-100mm	Strong >65kmh ⁻¹	Heavy >600µg m ⁻³	Likely
Moderate 10 - 49mm	Moderate >50kmh ⁻¹	Moderate >400µg m ⁻³	Less likely
Light 1 - 10mm	Light <50kmh ⁻¹	Light <200µg m ⁻³	








MULTI-HAZARD OUTLOOK

Validity: 2022-02-14

issued on 2022-02-10



 Rain	 Wind	 Dust	 Meningitis
Very heavy >100mm	Very strong >80kmh ⁻¹	Very heavy >1000µg m ⁻³	Very likely
Heavy 50-100mm	Strong >65kmh ⁻¹	Heavy >600µg m ⁻³	Likely
Moderate 10 - 49mm	Moderate >50kmh ⁻¹	Moderate >400µg m ⁻³	Less likely
Light 1 - 10mm	Light <50kmh ⁻¹	Light <200µg m ⁻³	

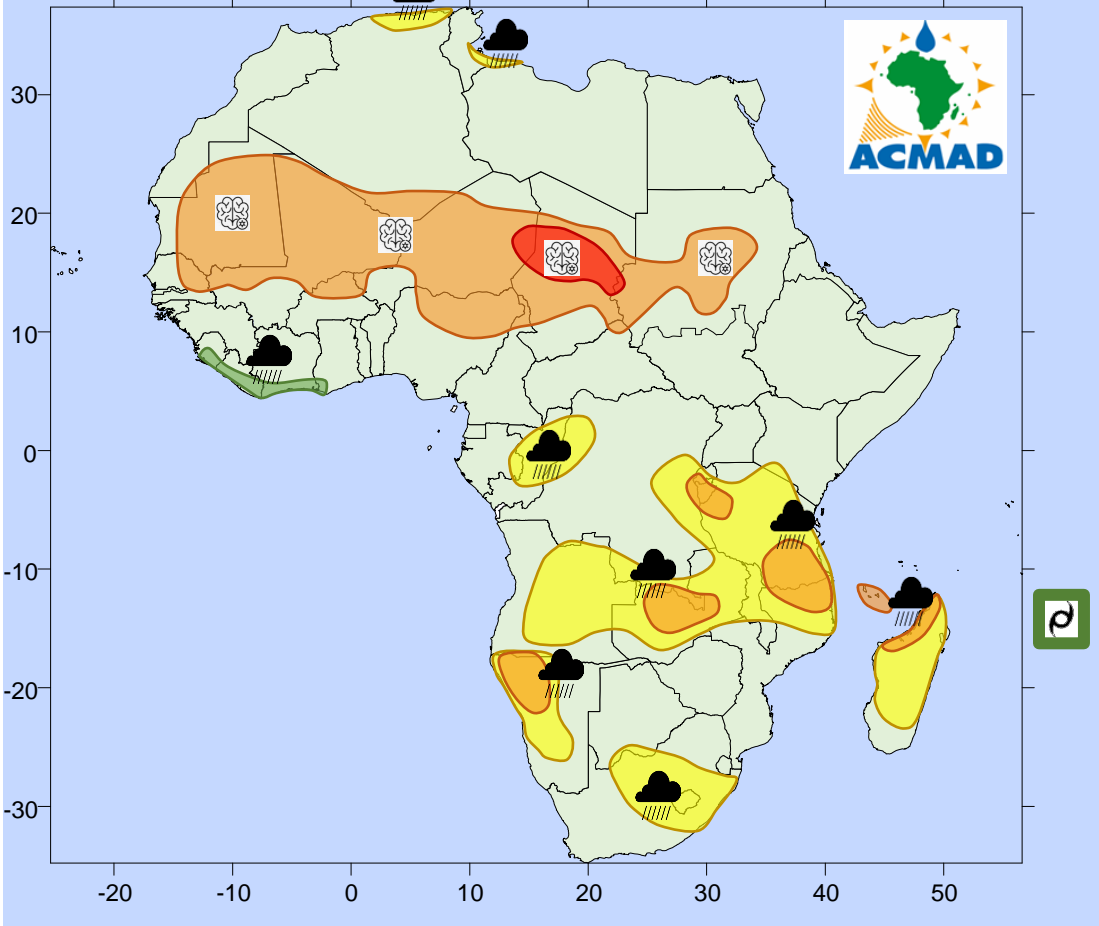
 Tropical Cyclone
Tropical Cyclone >118km/h
Severe tropical storm 89 - 117km/h
Moderate tropical storm 63-88km/h
Tropical Depression 51 - 62km/h



MULTI-HAZARD OUTLOOK

Validity: 2022-02-15

issued on 2022-02-10



Rain	Wind	Dust	Meningitis
Very heavy >100mm	Very strong >80kmh ⁻¹	Very heavy >1000µg m ⁻³	Very likely
Heavy 50-100mm	Strong >65kmh ⁻¹	Heavy >600µg m ⁻³	Likely
Moderate 10 - 49mm	Moderate >50kmh ⁻¹	Moderate >400µg m ⁻³	Less likely
Light 1 - 10mm	Light <50kmh ⁻¹	Light <200µg m ⁻³	

Tropical Cyclone
Tropical Cyclone >118km/h
Severe tropical storm 89 - 117km/h
Moderate tropical storm 63-88km/h
Tropical Depression 51 - 62km/h

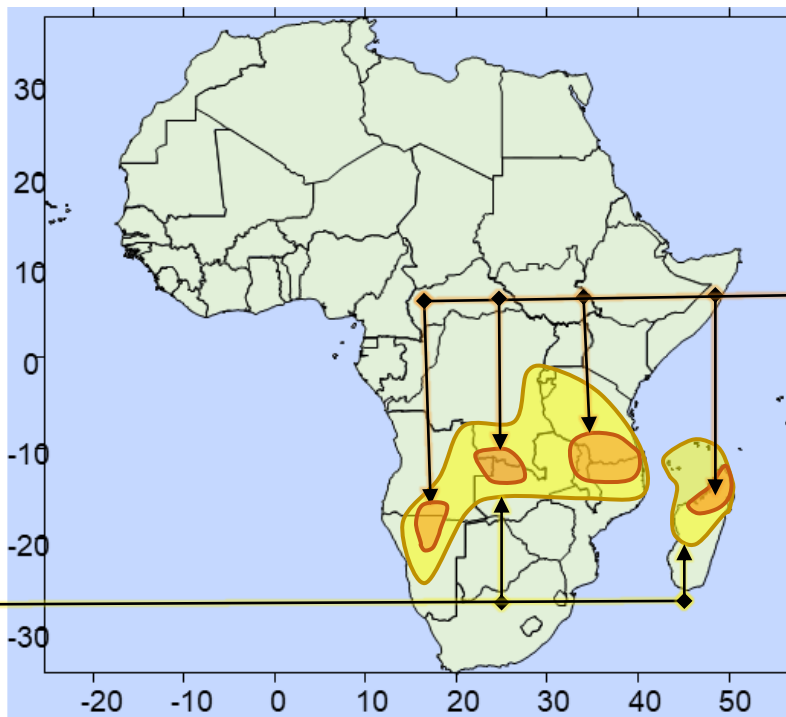




VIGILANCE MAP FOR HEAVY RAINFALL

11 Feb – 15 Feb 2022

issued on 2022-02-10



Implications:

- In next 5 days rainfall is expected to be more than 100mm;
- Be aware of the existing risk of moderate to heavy rainfall;
- There is a potential flash flood in the coming days

Hazards :

Moderate rainfall, flash flood, riverine flooding, landslides, soil erosion and Lightning likely

Potentials Impacts:

Displacements of people due to floods, outbreak of water borne diseases, damage of infrastructures (roads, bridges, ...)

Measures/Advisories:

Update and implement Flood contingency plans, Improve water management in reservoirs and dams, DRM authorities to monitor the situation and raise awareness, taking action is more likely, the situation needs to be monitored closely with NHMSs

Implications:

- In next 5 days rainfall is expected to be more than 150mm;
- There is High risk of flash flood due to the high ground saturation and continued heavy rains.

Hazards :

Heavy rainfall, flash flood, riverine flooding, landslides, soil erosion and Lightning, strong winds,

Potentials Impacts:

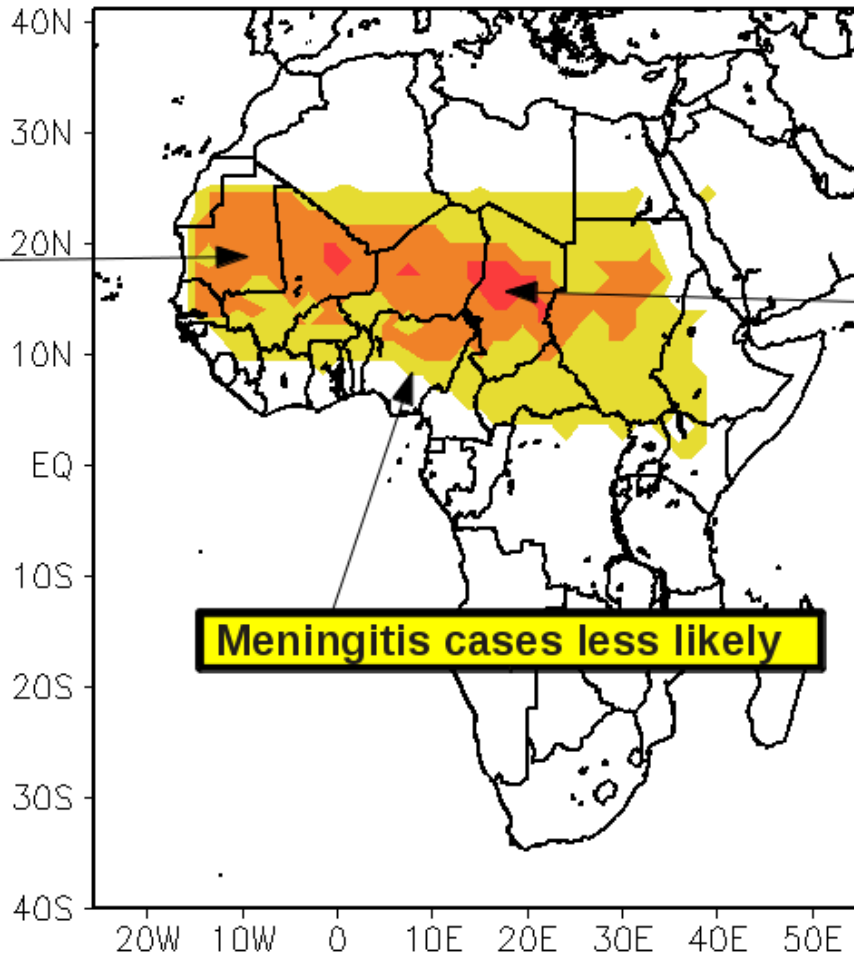
Displacements of people due to floods, outbreak of water borne diseases, damage of infrastructures (roads, bridges, ...)

Measures/Advisories:

Update and implement Flood contingency plans, Improve water management in reservoirs and dams, DRM authorities be ready to take adequate actions, DRM to be in touch with NHMSs for more details and identification of vulnerable area,



VIGILANCE MAP FOR EMERGENCE OF MENINGITIS IN AFRICA
ISSUED ON FEBRUARY 7, 2022 for 14-20 FEBRUARY 2022



HAZARD
Dust, wind, relative humidity and temperature conditions are favorable for emergence of meningitis cases

Meningitis cases very likely

MEASURES
Activation of meningitis surveillance and systems

HAZARD
Dust, wind and relative humidity and temperature conditions are very much favorable for emergence of meningitis

POTENTIAL IMPACTS
Meningitis cases very likely and epidemics status possible

MEASURES
Strengthen meningitis surveillance and systems