



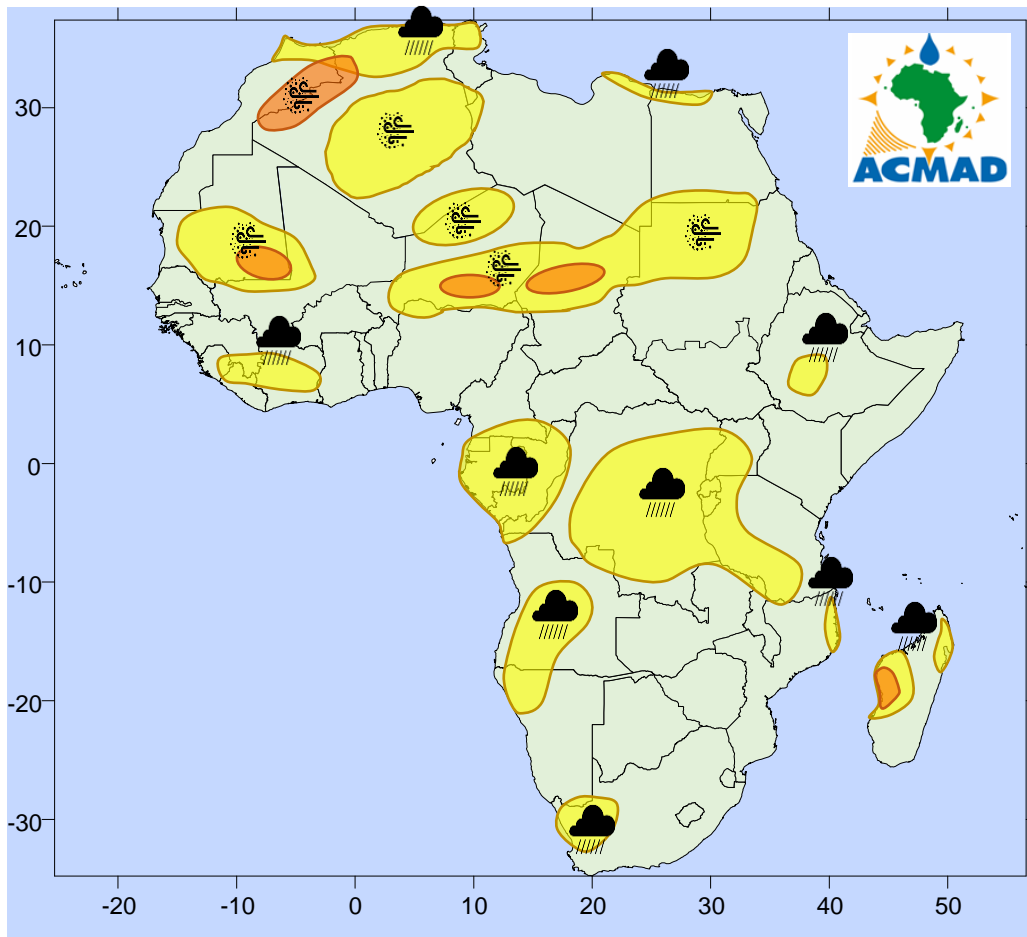
African Centre of Meteorological Applications for Development (ACMAD)

Continental Multi-Hazard & Advisory Bulletin



Issued on: March 21st, 2022





Validity period: March 22nd to 26th 2022



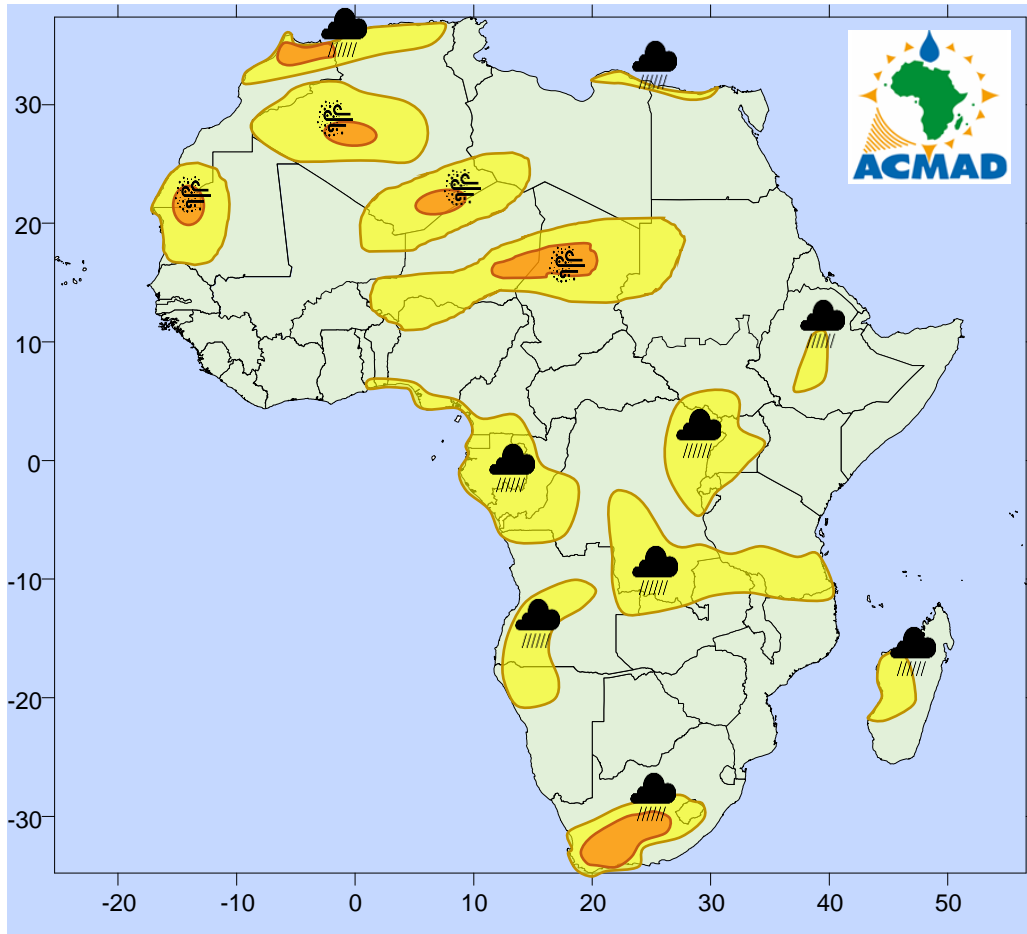
MULTI-HAZARD OUTLOOK

Validity: 2022-03-22

issued on 2022-03-21

 Rain	 Wind	 Dust	 Meningitis
Very heavy >100mm	Very strong >80kmh ⁻¹	Very heavy >1000µg m ⁻³	Very likely
Heavy 50-100mm	Strong >65kmh ⁻¹	Heavy >600µg m ⁻³	Likely
Moderate 10 - 49mm	Moderate >50kmh ⁻¹	Moderate >400µg m ⁻³	Less likely
Light 1 - 10mm	Light <50kmh ⁻¹	Light <200µg m ⁻³	









MULTI-HAZARD OUTLOOK

Validity: 2022-03-23

issued on 2022-03-21

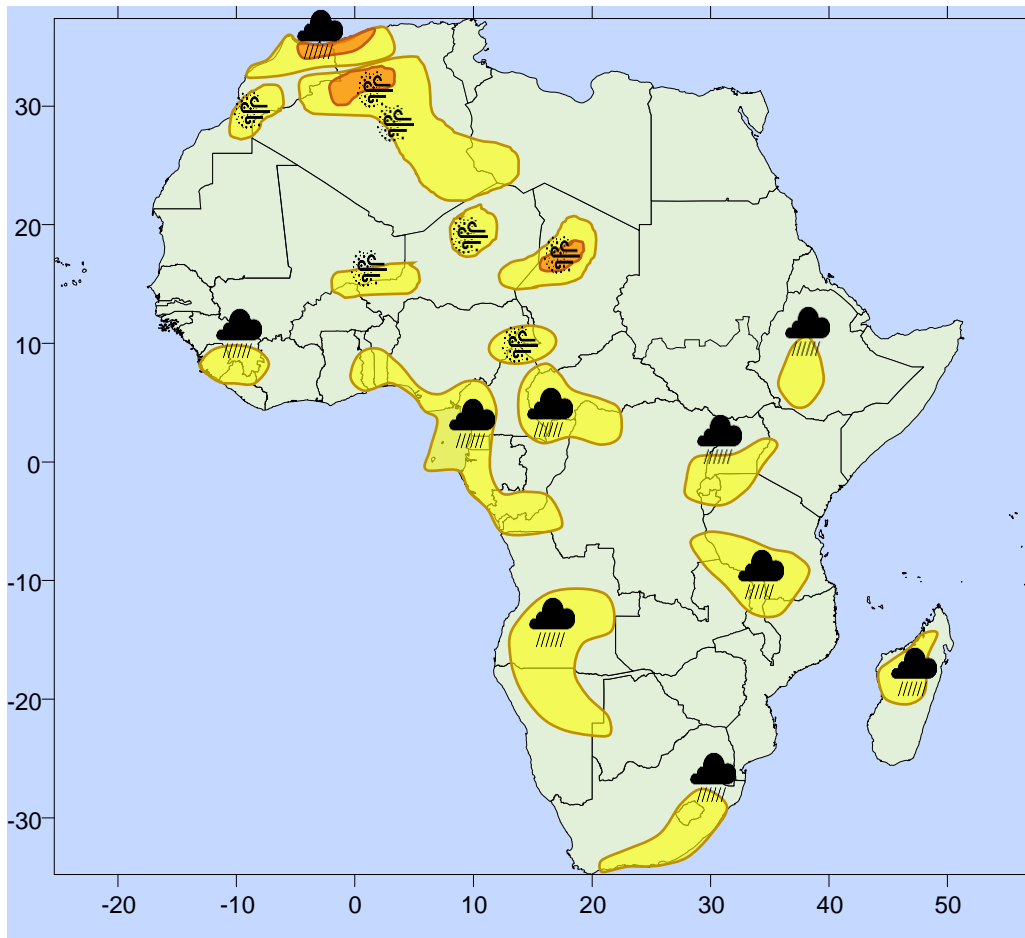
 Rain	 Wind	 Dust	 Meningitis
Very heavy >100mm	Very strong >80kmh ⁻¹	Very heavy >1000µg m ⁻³	Very likely
Heavy 50-100mm	Strong >65kmh ⁻¹	Heavy >600µg m ⁻³	Likely
Moderate 10 - 49mm	Moderate >50kmh ⁻¹	Moderate >400µg m ⁻³	Less likely
Light 1 - 10mm	Light <50kmh ⁻¹	Light <200µg m ⁻³	







MULTI-HAZARD OUTLOOK

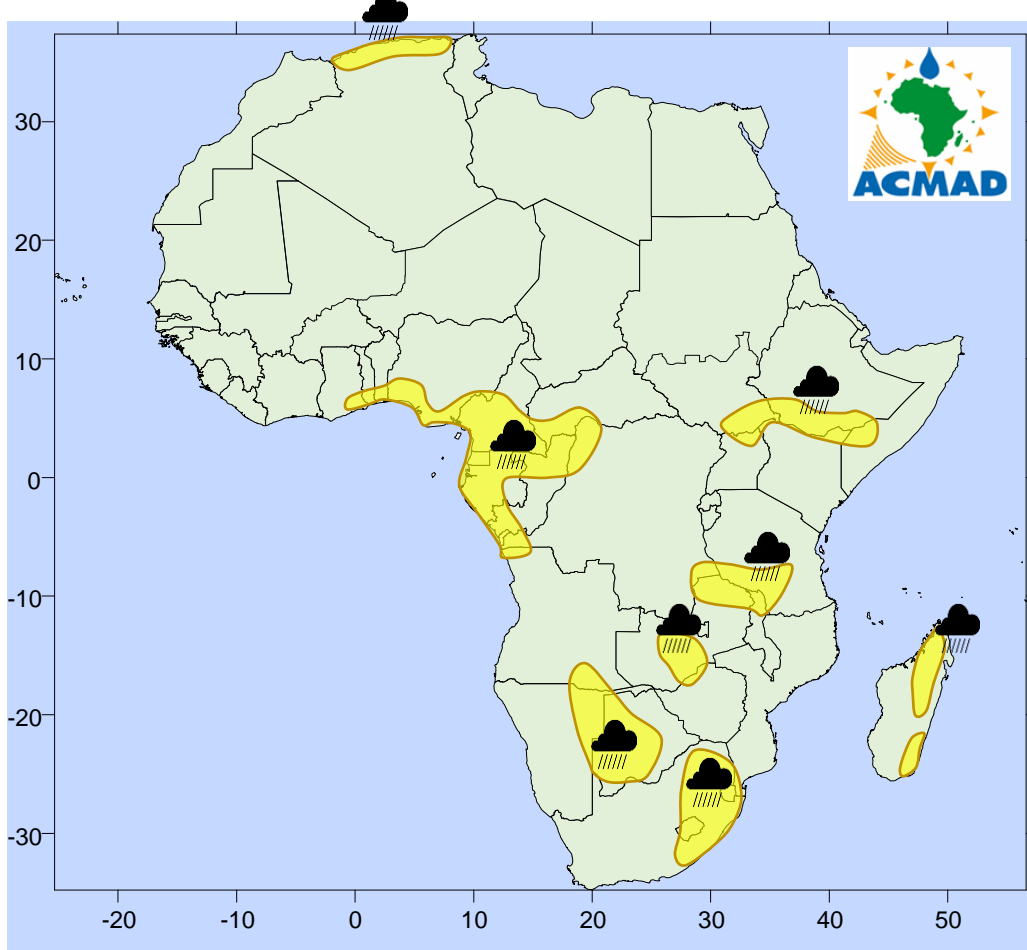
Validity: 2022-03-24

issued on 2022-03-21



 Rain	 Wind	 Dust	 Meningitis
Very heavy >100mm	Very strong >80kmh ⁻¹	Very heavy >1000µg m ⁻³	Very likely
Heavy 50-100mm	Strong >65kmh ⁻¹	Heavy >600µg m ⁻³	Likely
Moderate 10 - 49mm	Moderate >50kmh ⁻¹	Moderate >400µg m ⁻³	Less likely
Light 1 - 10mm	Light <50kmh ⁻¹	Light <200µg m ⁻³	









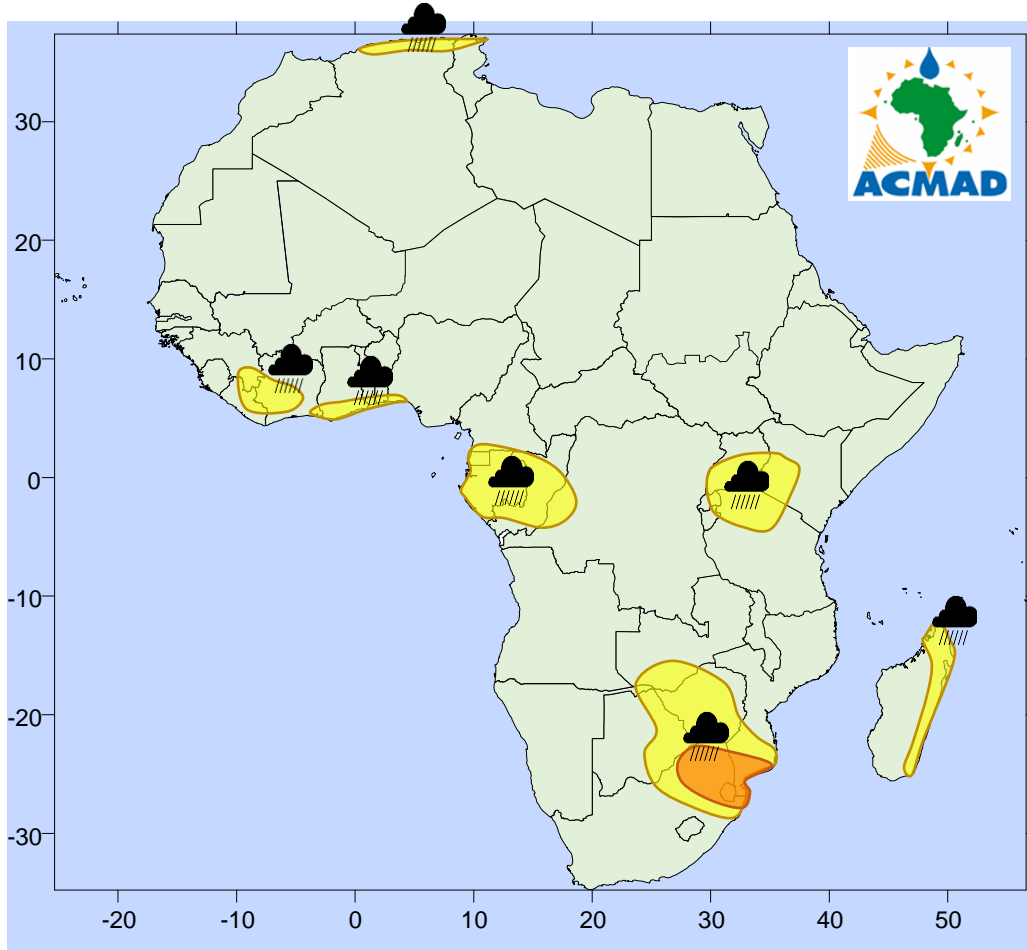
MULTI-HAZARD OUTLOOK

Validity: 2022-03-25

issued on 2022-03-21

 Rain	 Wind	 Dust	 Meningitis
Very heavy >100mm	Very strong >80kmh ⁻¹	Very heavy >1000µg m ⁻³	Very likely
Heavy 50-100mm	Strong >65kmh ⁻¹	Heavy >600µg m ⁻³	Likely
Moderate 10 - 49mm	Moderate >50kmh ⁻¹	Moderate >400µg m ⁻³	Less likely
Light 1 - 10mm	Light <50kmh ⁻¹	Light <200µg m ⁻³	









MULTI-HAZARD OUTLOOK

Validity: 2022-03-26

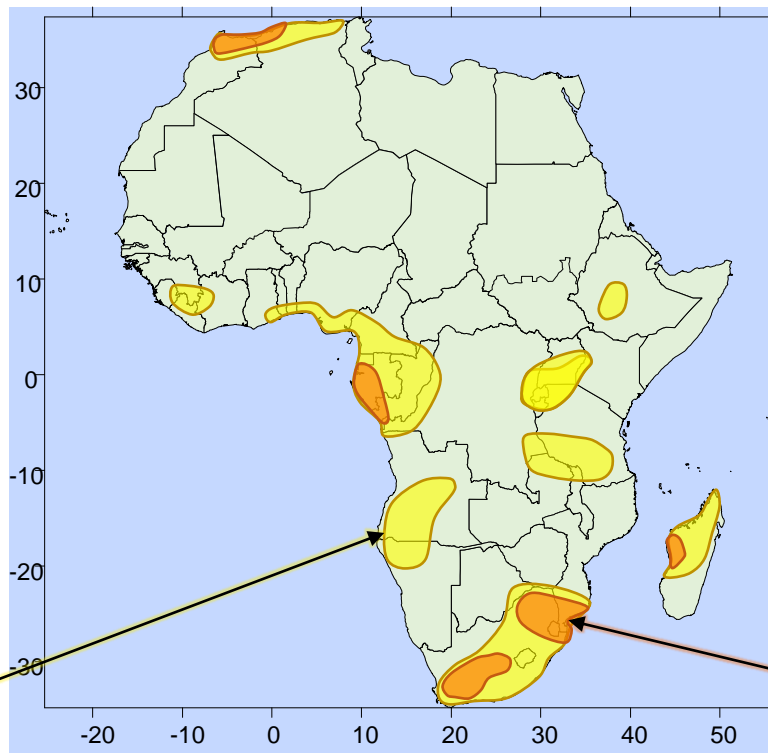

issued on 2022-03-21

 Rain	 Wind	 Dust	 Meningitis
Very heavy >100mm	Very strong >80kmh ⁻¹	Very heavy >1000µg m ⁻³	Very likely
Heavy 50-100mm	Strong >65kmh ⁻¹	Heavy >600µg m ⁻³	Likely
Moderate 10 - 49mm	Moderate >50kmh ⁻¹	Moderate >400µg m ⁻³	Less likely
Light 1 - 10mm	Light <50kmh ⁻¹	Light <200µg m ⁻³	





VIGILANCE MAP FOR HEAVY RAINFALL AND STRONG WINDS **22 – 26 March 2022** *issued on 2022-03-21*



Phenomenon:

- In next 5 days accumulated rainfall is expected to be in range of 50mm to 100mm;

Hazards :

Moderate rainfall, flash flood, riverine flooding, landslides, soil erosion and lightning likely

Potentials Impacts:

Displacements of people due to floods, outbreak of water borne diseases, damage of infrastructures (roads, bridges, ...)

Measures/Advisories:

Update and implement Flood contingency plans, Improve water management in reservoirs and dams, DRM authorities to monitor the situation and raise awareness, taking action is more likely, the situation needs to be monitored closely with NHMSs

Phenomenon:

- In next 5 days accumulated rainfall is expected to be in the range of 100mm to 150mm;

Hazards :

Heavy rainfall, flash flood, riverine flooding, landslides, soil erosion and lightning, strong winds,

Potentials Impacts:

Displacements of people due to floods, outbreak of water borne diseases, damage of infrastructures (roads, bridges, ...)

Measures/Advisories:

Update and implement Flood contingency plans, Improve water management in reservoirs and dams, DRM authorities be ready to take adequate actions, DRM to be in touch with NHMSs for more details and identification of vulnerable areas.



VIGILANCE MAP FOR MENINGITIS OUTBREAK

for March 22nd to 27th, 2022
issued on 2022-03-21



Phenomenon:

- Dust concentration between 150 to 400 $\mu\text{g}/\text{m}^3$
- Relative humidity between 20 & 40%
- Temperature above 27°C

Hazards :

Emergence of Meningitis cases very likely

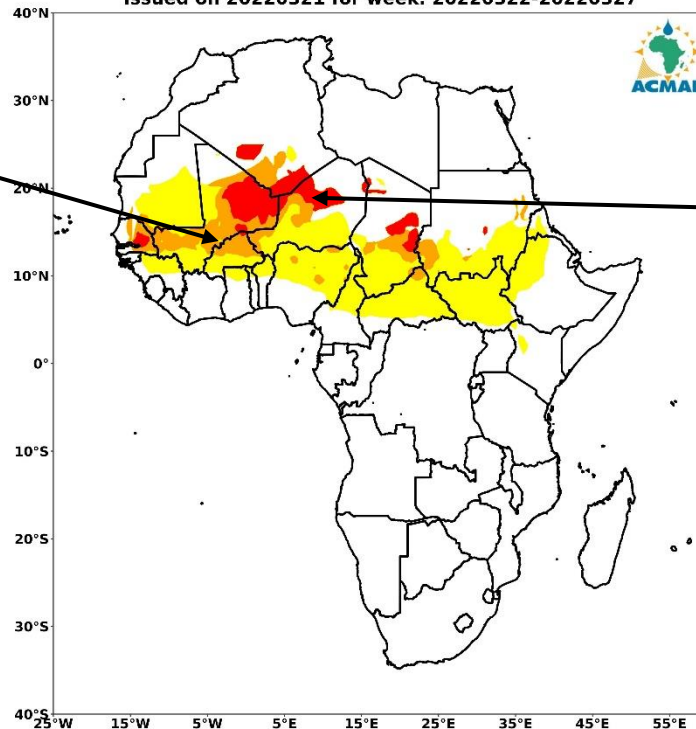
Potentials Impacts:

Loss of life, pressure on the health system

Measures/Advisories:

Activation of surveillance systems at regional and national levels

VIGILANCE MAP FOR MENINGITIS OUTBREAKS IN AFRICA
issued on 20220321 for week: 20220322-20220327



Phenomenon:

- Dust Concentration at least 400 $\mu\text{g}/\text{m}^3$ and above
- Relative humidity less than 20%
- Temperature above 30°C

Hazards :

Emergence of Meningitis cases very likely and epidemic status possible

Potentials Impacts:

Loss of life, increased pressure on the health system

Measures/Advisories:

Strengthen meningitis surveillance systems at both regional and national levels