



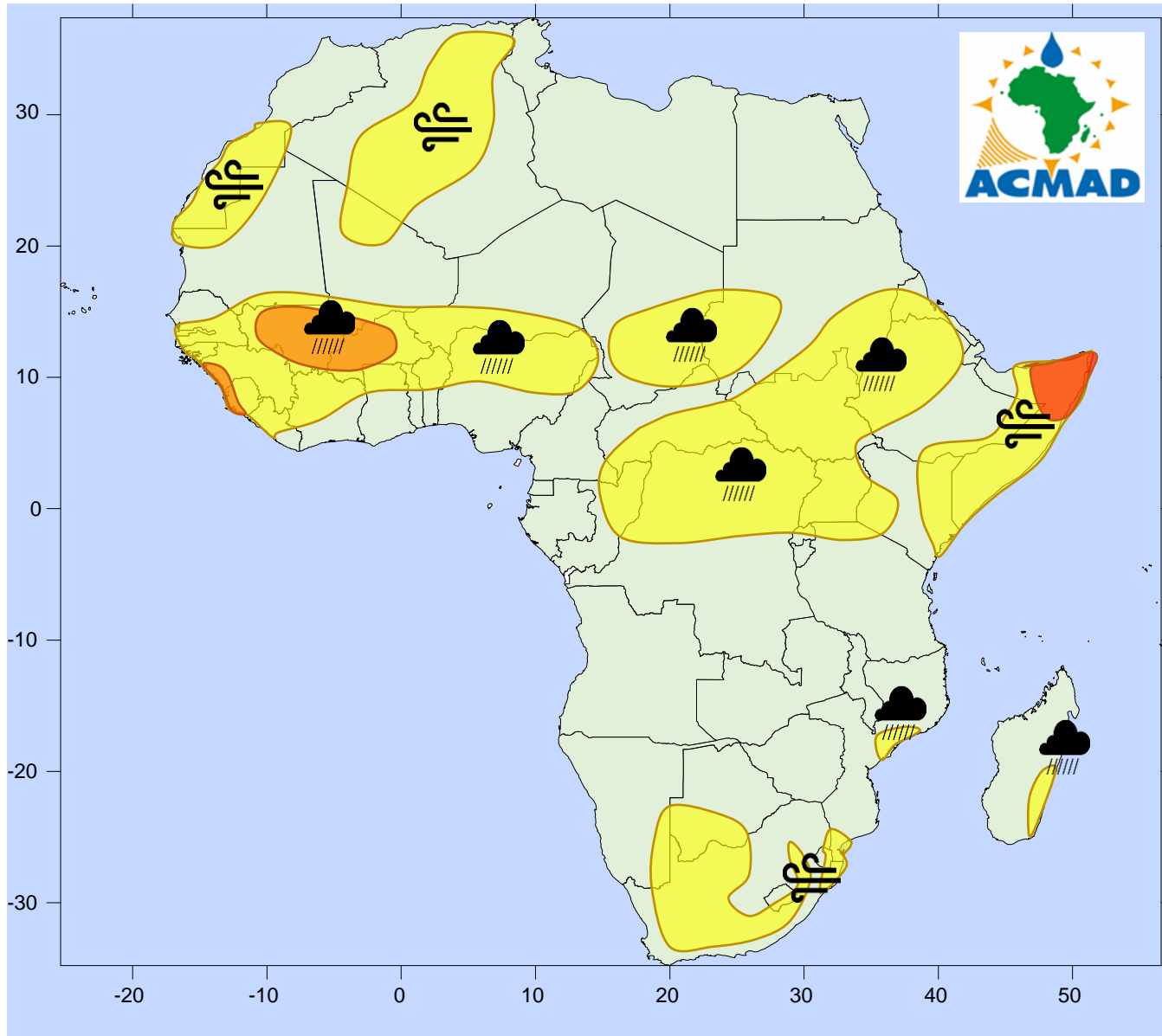
# African Centre of Meteorological Applications for Development (ACMAD)

## Continental Multi-Hazard & Advisory Bulletin



**Issued on: August 15<sup>th</sup>, 2022**





**Validity period: August 16<sup>th</sup> to 20<sup>th</sup>, 2022**



# MULTI-HAZARD OUTLOOK

**Validity: 2022-08-16**

*issued on 2022-08-15*

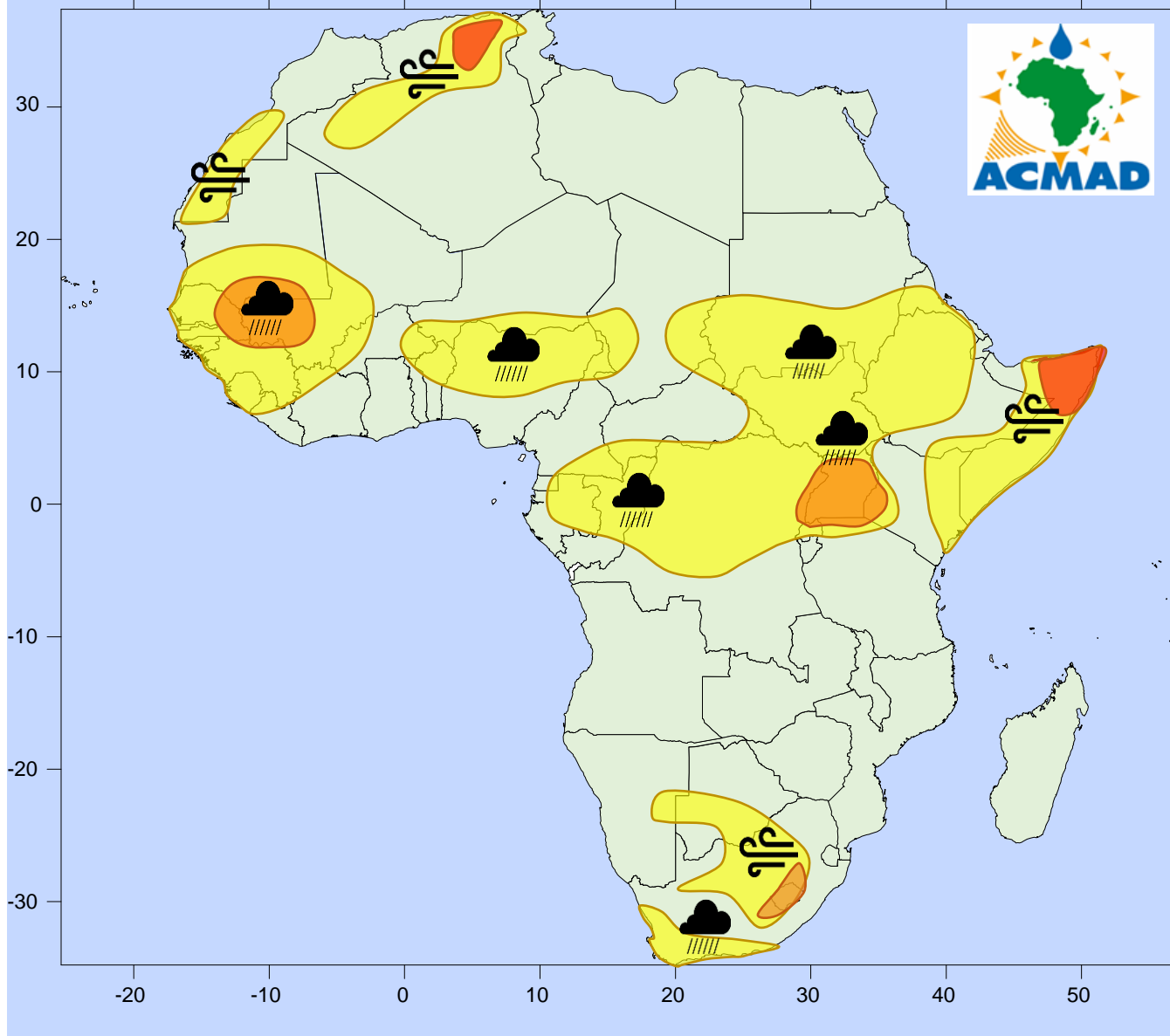
 Rain	 Wind	 Dust	 Meningitis
Very heavy >100mm	Very strong >80kmh <sup>-1</sup>	Very heavy >1000µg m <sup>-3</sup>	Very likely
Heavy 50-100mm	Strong >65kmh <sup>-1</sup>	Heavy >600µg m <sup>-3</sup>	Likely
Moderate 10 - 49mm	Moderate >50kmh <sup>-1</sup>	Moderate >400µg m <sup>-3</sup>	Less likely
Light 1 - 10mm	Light <50kmh <sup>-1</sup>	Light <200µg m <sup>-3</sup>	







# MULTI-HAZARD OUTLOOK

Validity: 2022-08-17

issued on 2022-08-15



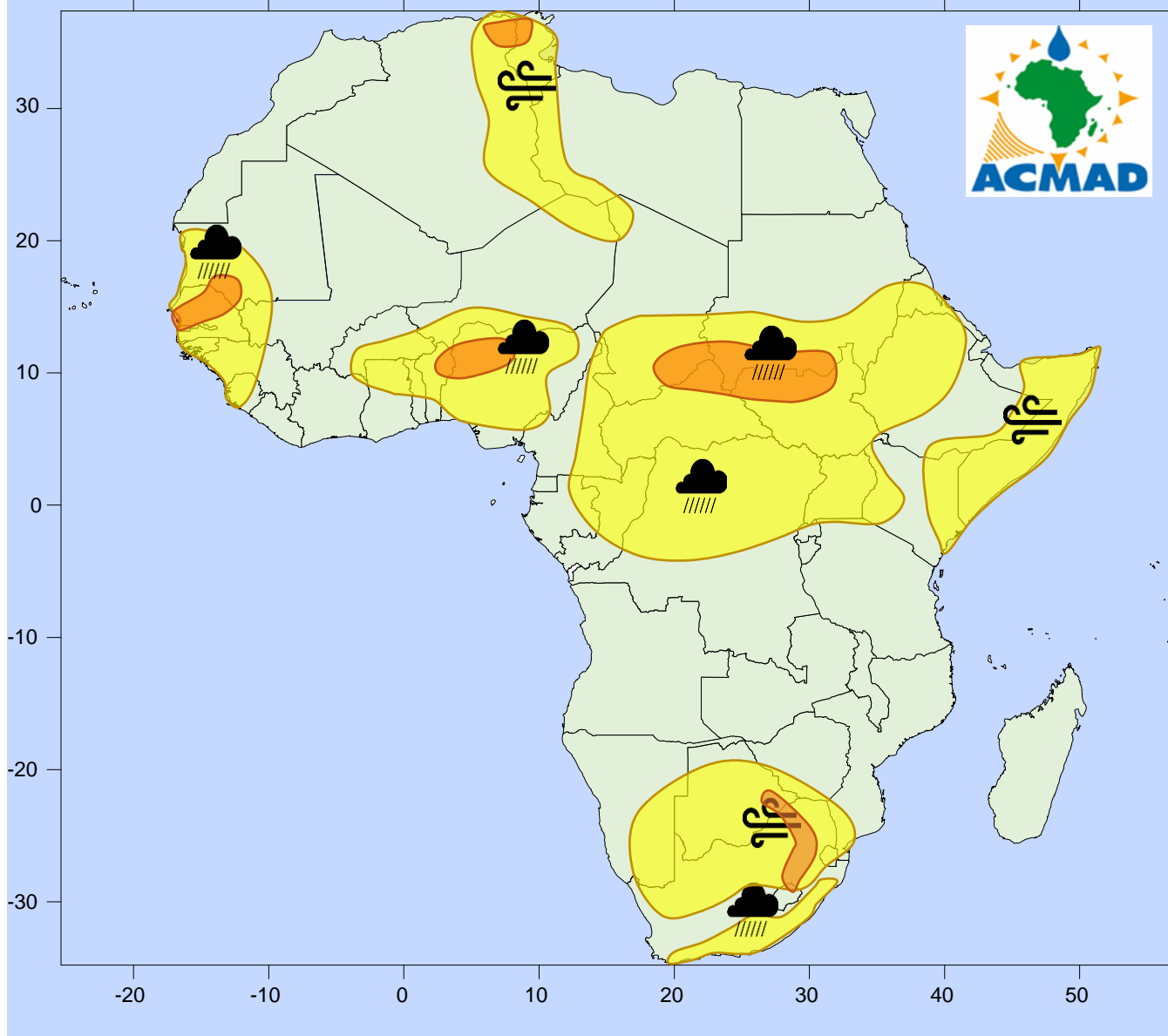
 Rain	 Wind	 Dust	 Meningitis
Very heavy >100mm	Very strong >80kmh <sup>-1</sup>	Very heavy >1000µg m <sup>-3</sup>	Very likely
Heavy 50-100mm	Strong >65kmh <sup>-1</sup>	Heavy >600µg m <sup>-3</sup>	Likely
Moderate 10 - 49mm	Moderate >50kmh <sup>-1</sup>	Moderate >400µg m <sup>-3</sup>	Less likely
Light 1 - 10mm	Light <50kmh <sup>-1</sup>	Light <200µg m <sup>-3</sup>	







# MULTI-HAZARD OUTLOOK

## Validity: 2022-08-18

issued on 2022-08-15



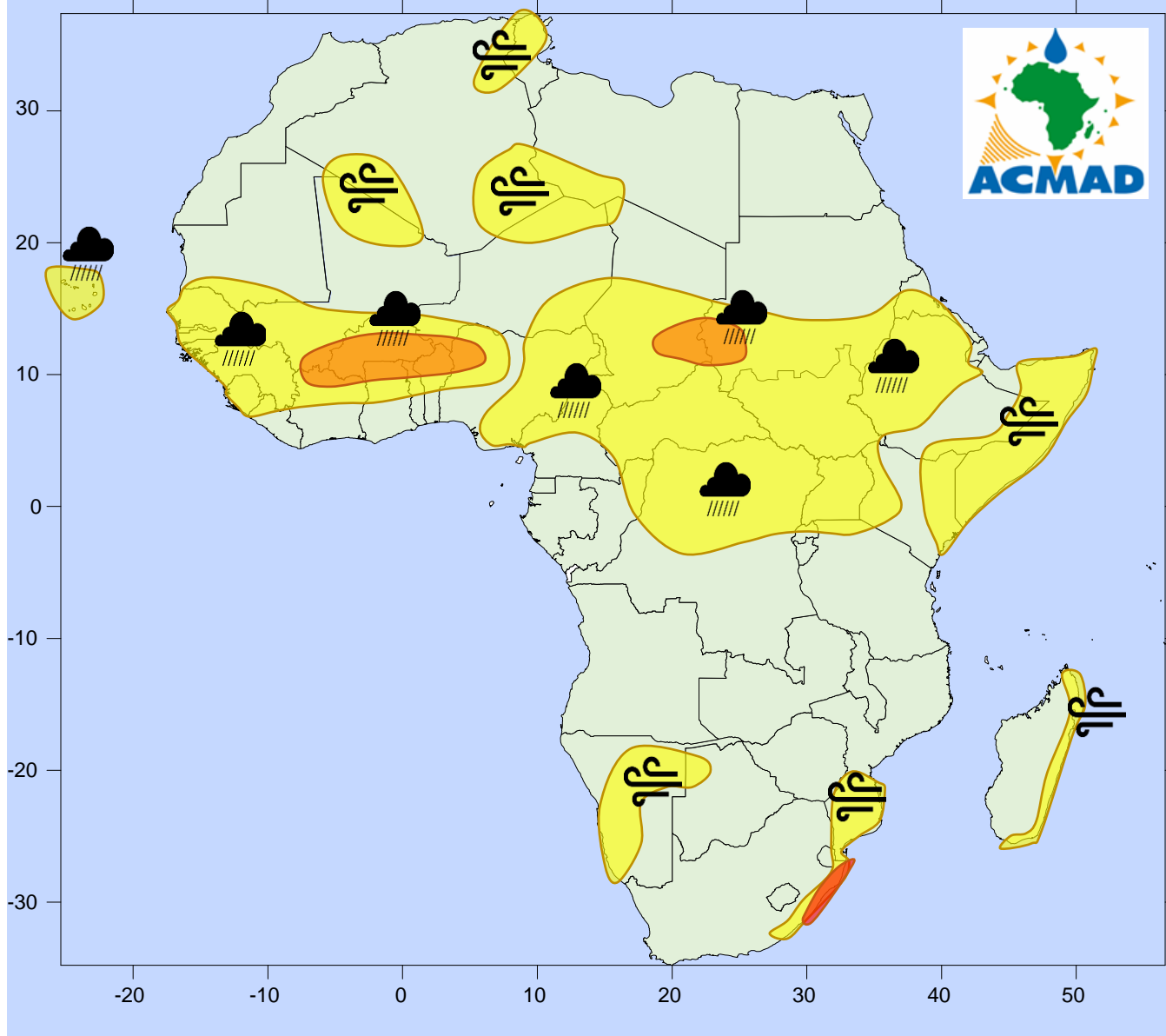
 Rain	 Wind	 Dust	 Meningitis
Very heavy >100mm	Very strong >80kmh <sup>-1</sup>	Very heavy >1000µg m <sup>-3</sup>	Very likely
Heavy 50-100mm	Strong >65kmh <sup>-1</sup>	Heavy >600µg m <sup>-3</sup>	Likely
Moderate 10 - 49mm	Moderate >50kmh <sup>-1</sup>	Moderate >400µg m <sup>-3</sup>	Less likely
Light 1 - 10mm	Light <50kmh <sup>-1</sup>	Light <200µg m <sup>-3</sup>	







# MULTI-HAZARD OUTLOOK

**Validity: 2022-08-19**

*issued on 2022-08-15*



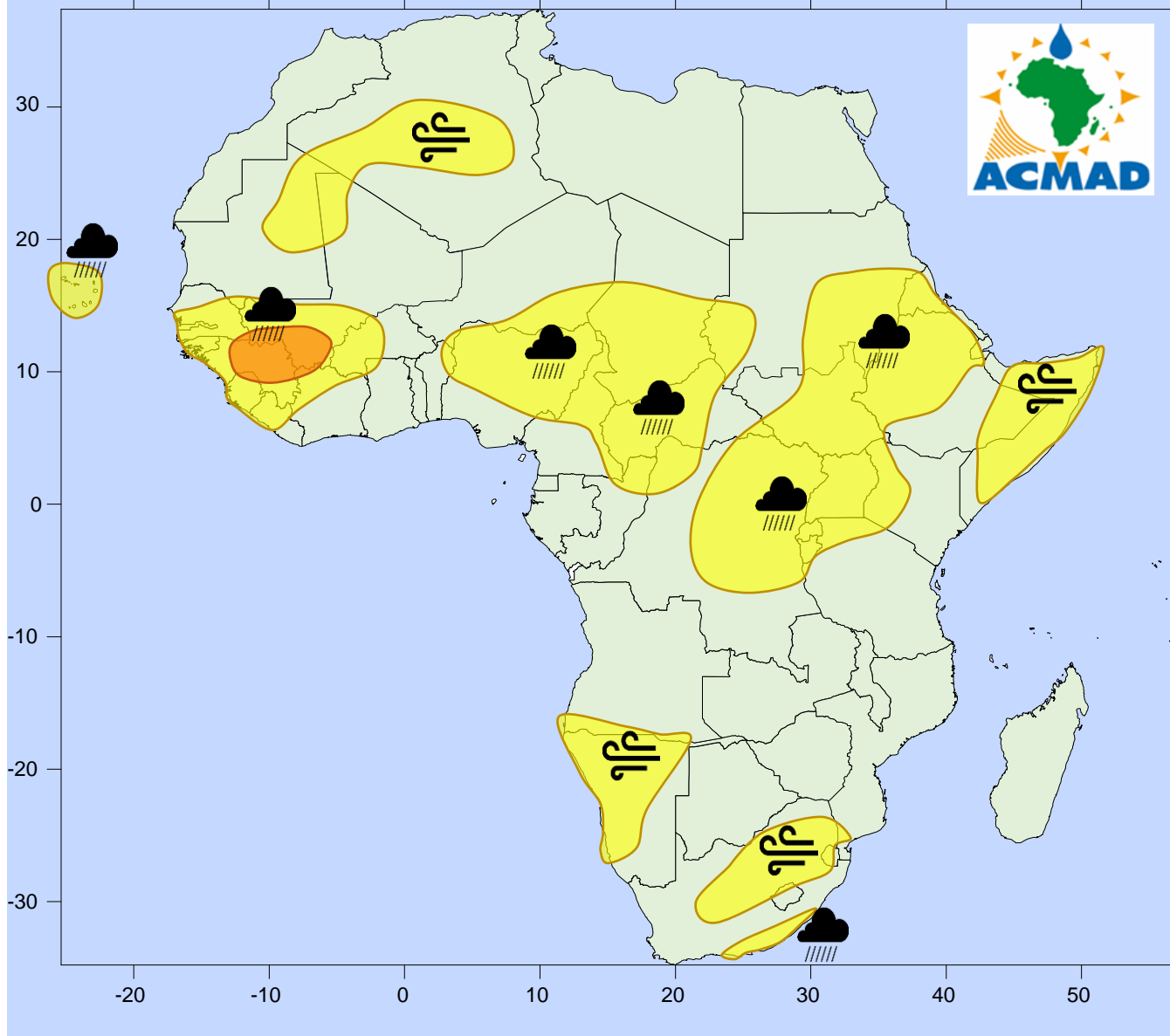
 Rain	 Wind	 Dust	 Meningitis
Very heavy >100mm	Very strong >80kmh <sup>-1</sup>	Very heavy >1000µg m <sup>-3</sup>	Very likely
Heavy 50-100mm	Strong >65kmh <sup>-1</sup>	Heavy >600µg m <sup>-3</sup>	Likely
Moderate 10 - 49mm	Moderate >50kmh <sup>-1</sup>	Moderate >400µg m <sup>-3</sup>	Less likely
Light 1 - 10mm	Light <50kmh <sup>-1</sup>	Light <200µg m <sup>-3</sup>	







# MULTI-HAZARD OUTLOOK

## Validity: 2022-08-20

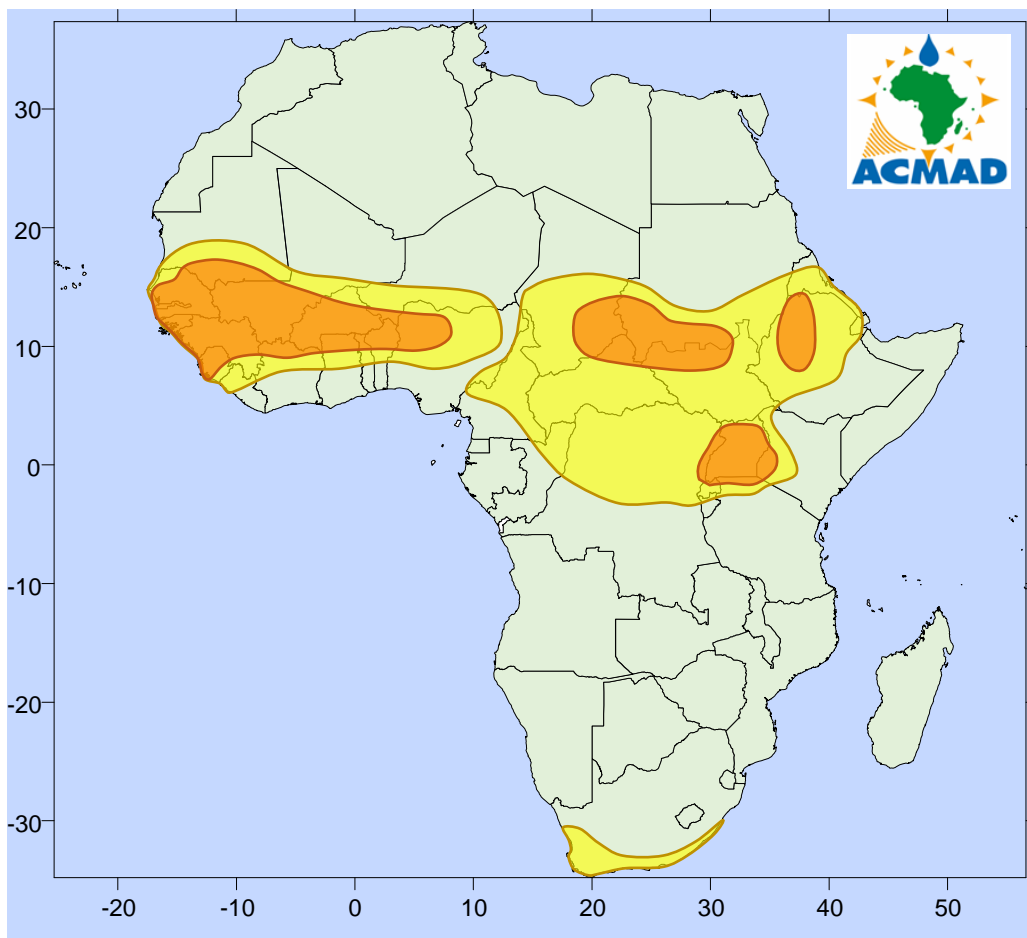
issued on 2022-08-15



 Rain	 Wind	 Dust	 Meningitis
Very heavy >100mm	Very strong >80kmh <sup>-1</sup>	Very heavy >1000µg m <sup>-3</sup>	Very likely
Heavy 50-100mm	Strong >65kmh <sup>-1</sup>	Heavy >600µg m <sup>-3</sup>	Likely
Moderate 10 - 49mm	Moderate >50kmh <sup>-1</sup>	Moderate >400µg m <sup>-3</sup>	Less likely
Light 1 - 10mm	Light <50kmh <sup>-1</sup>	Light <200µg m <sup>-3</sup>	



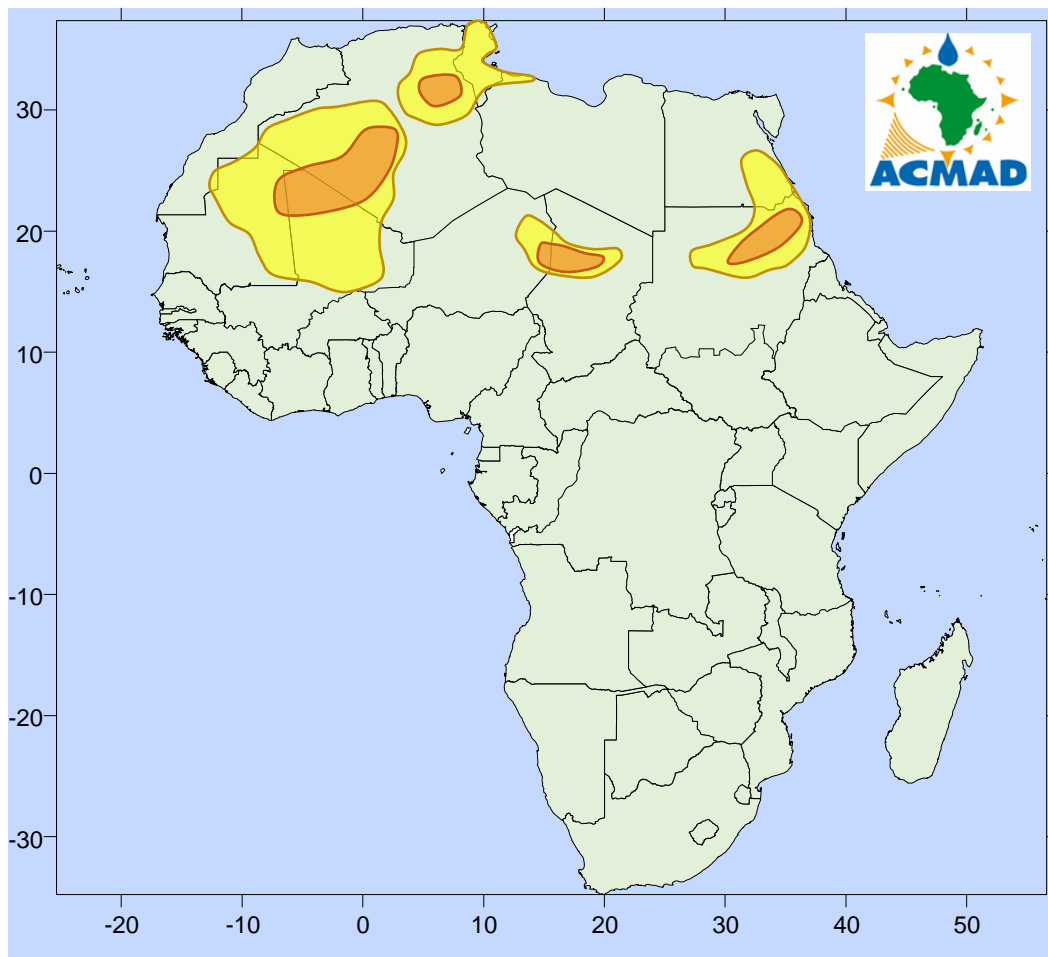
**HIGHLIGHT:** Heavy rainfall is expected over Senegal, Gambia, Mauritania, Guinea Bissau, Guinea, Sierra Leone, Cote d'Ivoire, Mali, Burkina Faso, Ghana, Togo, Benin, Niger, Nigeria, Chad, Centrafrique, Sudan, South Sudan, Ethiopia, DRC, Rwanda, Tanzania, Kenya and Uganda



	Phenomenon	Hazard	Potentials Impacts	Measures / Advices
	In next 5 days accumulated rainfall (50-100mm) is likely,	Moderate rainfall, flash flood, riverine flooding, landslides, soil erosion and lightning likely	Displacements of people due to floods, outbreak of water borne diseases, damage of infrastructures (roads, bridges, ...)	DRM authorities to keep informed about the development of the meteorological situation and raise awareness, taking action is more likely, the situation needs to be monitored closely with NHMSs
	In next 5 days accumulated rainfall (100 – 150mm) is very likely,	Heavy rainfall, flash flood, riverine flooding, landslides, soil erosion and lightning, strong winds,	Displacements of people due to floods, outbreak of water borne diseases, damage of infrastructures (roads, bridges, ...)	Update Flood contingency plans, Improve water management in reservoirs and dams, DRM authorities be ready to take adequate actions, DRM to be continuously in touch with NHMSs to be informed of the detailed expected meteorological conditions.
	In next 5 days accumulated rainfall (>150mm) is very likely,	Extreme precipitation, flash flood, riverine flooding, landslides, soil erosion and lightning, strong winds, severe thunderstorms	Loss of lives, Injuries, Displacements of people due to floods, outbreak of water borne diseases, damage of infrastructures (roads, bridges, ...)	Activate flood contingency plans, DRM authorities to be ready to take adequate actions (be prepared for emergency response and search & rescue operations as needed), Improve water management in reservoirs and dams, be in close touch with NHMSs for more details and identification of vulnerable areas.

**Disclaimer:** The presentation of country boundaries on the map does not imply any opinion whatsoever on the part of ACMAD concerning the legal status of any country, territory or area, or concerning the delimitation of frontiers or boundaries.

**HIGHLIGHT: Moderate heat wave is likely expected over Mauritania, Mali, Algeria, Niger, Chad and Sudan**



	Phenomenon	Hazard	Potentials Impacts	Measures / Advices
	In next 5 days apparent temperature >40°C to 44°C are expected for two days	Heat wave Conditions persists on 2days	Moderate temperature heat is tolerable for general public but moderate health concern for vulnerable people (people chronic diseases, infants and elderly)	Avoid heat exposure Wear lightweight, light colored, Cover your head( use a cloth, hat or umbrella)
	apparent temperature 40°C to 44°C are expected for more than 2 days	Moderate heat wave conditions are likely to persist for 3days ore more with varied severity	High temperature Increased likelihood of heat illness symptoms in people who are either exposed to sun for a prolonged period or doing heavy work High health concern for vulnerable people	Avoid heat exposure Keep cool Avoid dehydration Drink sufficient water even if not thirsty to keep yourself hydrated
	Apparent temperatures >45°C are expected for more than 2 days	Severe heat wave is very likely to persist for more than 2 days,	Very high likelihood of developing heat illness and heat stroke in all ages	Extreme care needed for vulnerable people

**Disclaimer:**

The presentation of country boundaries on the map does not imply any opinion whatsoever on the part of ACMAD concerning the legal status of any country, territory or area, or concerning the delimitation of frontiers or boundaries.

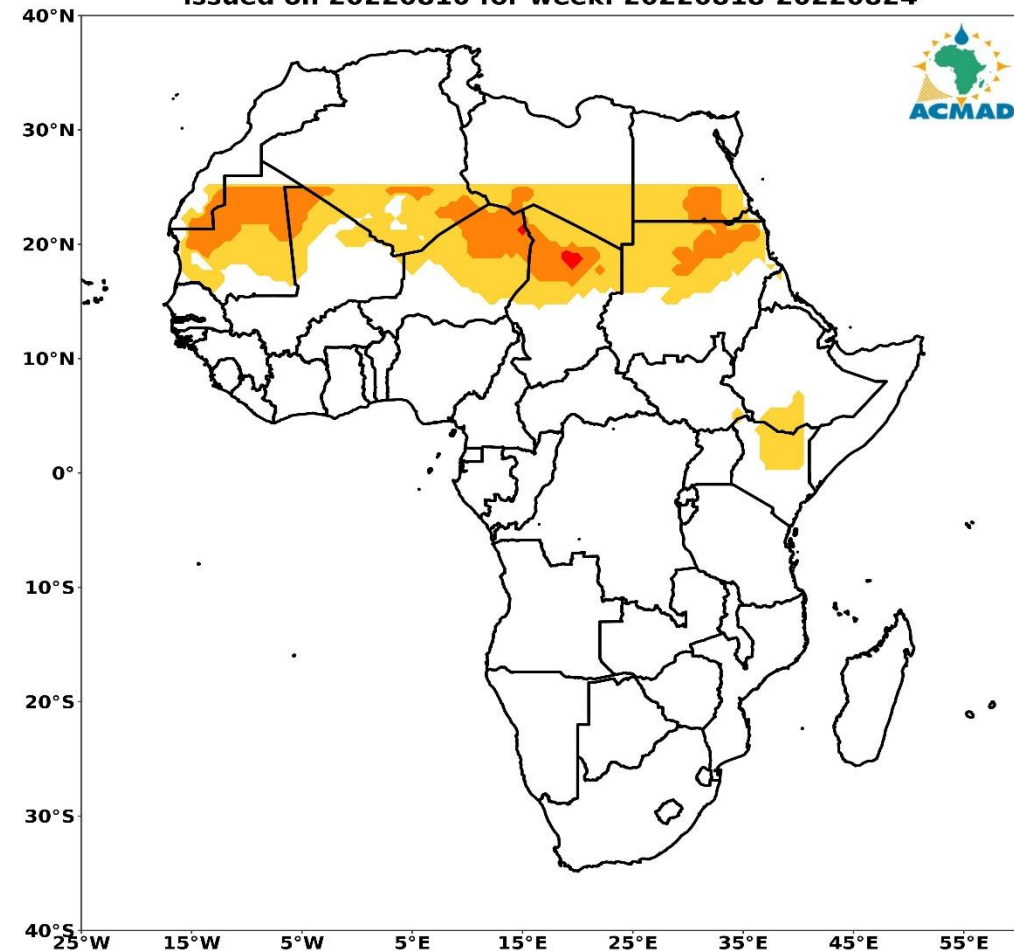


**Valid From 16 to 20 August, 2022**

**Issued on August 15, 2022**

**HIGHLIGHT: Emergence of Meningitis cases are very likely in Niger and Chad.**

**VIGILANCE MAP FOR MENINGITIS OUTBREAKS IN AFRICA**  
issued on 20220810 for week: 20220818-20220824



	Phenomenon	Hazard	Potentials Impacts	Advisory / Measures
	<ul style="list-style-type: none"> <li>- Dust concentration below 150µg/m<sup>3</sup></li> <li>- Relative humidity above 40%</li> <li>- Temperature below 27oC</li> </ul>	Emergence of Meningitis cases not likely	Potential pressure on the health system	Routine surveillance systems at regional and national levels
	<ul style="list-style-type: none"> <li>- Dust concentration between 150 to 400µg/m<sup>3</sup></li> <li>- Relative humidity between 20 &amp; 40%</li> <li>- Temperature above 27°C</li> </ul>	Emergence of Meningitis cases very likely	Loss of life, pressure on the health system	Activation of surveillance systems at regional and national levels
	<ul style="list-style-type: none"> <li>- Dust Concentration at least 400µg/m<sup>3</sup> and above</li> <li>- Relative humidity less than 20%</li> <li>- Temperature above 30°C</li> </ul>	Emergence of Meningitis cases very likely and epidemic status possible	Loss of life, increased pressure on the health system	Strengthen and increase meningitis surveillance systems at both regional and national levels

**Disclaimer:**  
The presentation of country boundaries on the map does not imply any opinion whatsoever on the part of ACMAD concerning the legal status of any country, territory or area, or concerning the delimitation of frontiers or boundaries.



**This work is supported by the ClimSA project as part of implementation of the WMO's Global Framework for Climate Services**



**ClimSA**

INTRA-ACP CLIMATE SERVICES AND RELATED APPLICATIONS PROGRAMME



An initiative of the Organisation of African, Caribbean and Pacific States funded by the European Union



**Disclaimer:**

*The presentation of country boundaries on the maps does not imply any opinion whatsoever on the part of ACMAD concerning the legal status of any country, territory or area, or concerning the delimitation of frontiers or boundaries.*