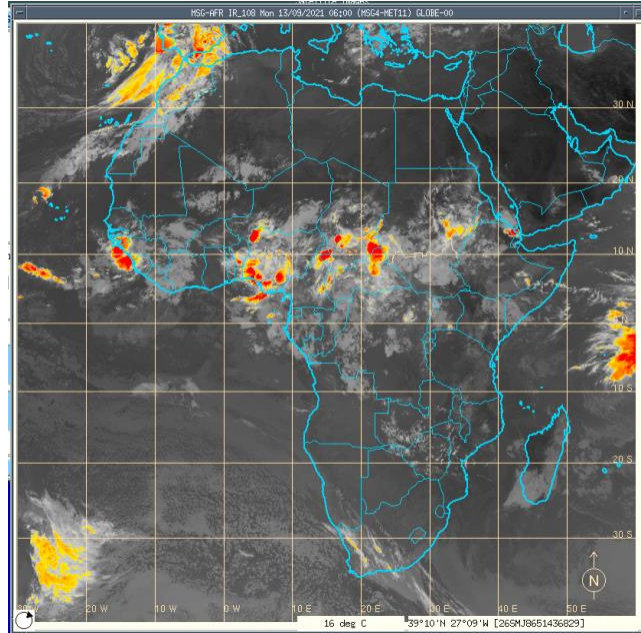
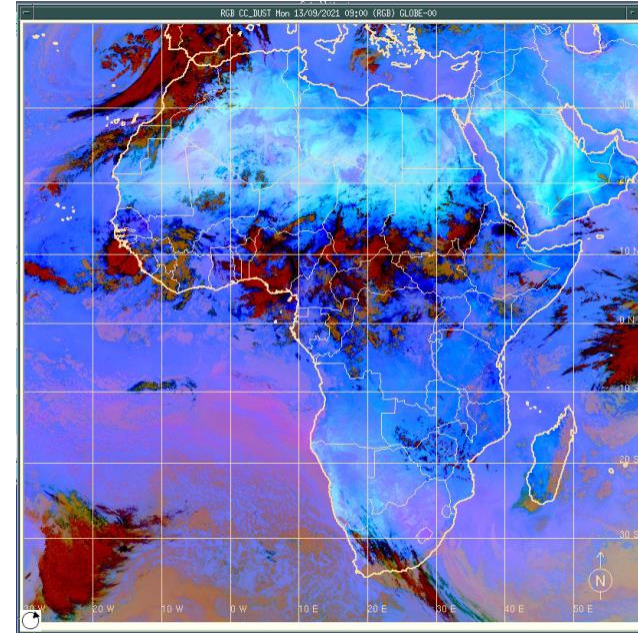


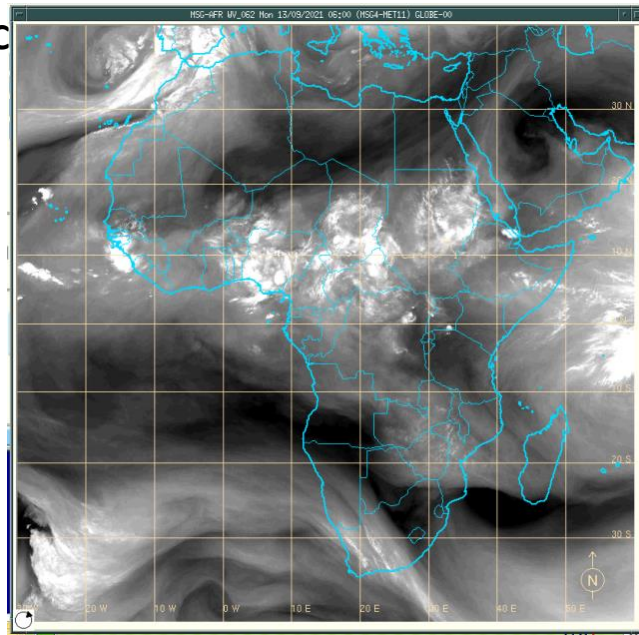
**IR\_10,8 on 20210913 at 06UTC**



**DUST RGB on 20210913 at 06UTC**



**WV\_06,2 on 20210913 at 06UTC**



Decaying storms were observed over southern Niger when moving westward, southern Nigeria and south of Senegal over Guinea Bissau

The satellite water vapor channel depicts humid atmosphere over Chad, C.A.R, Cameroon, Nigeria, Niger and Senegal. Few atmospheric dust raisings were observed over northern Mauritania and Mali.